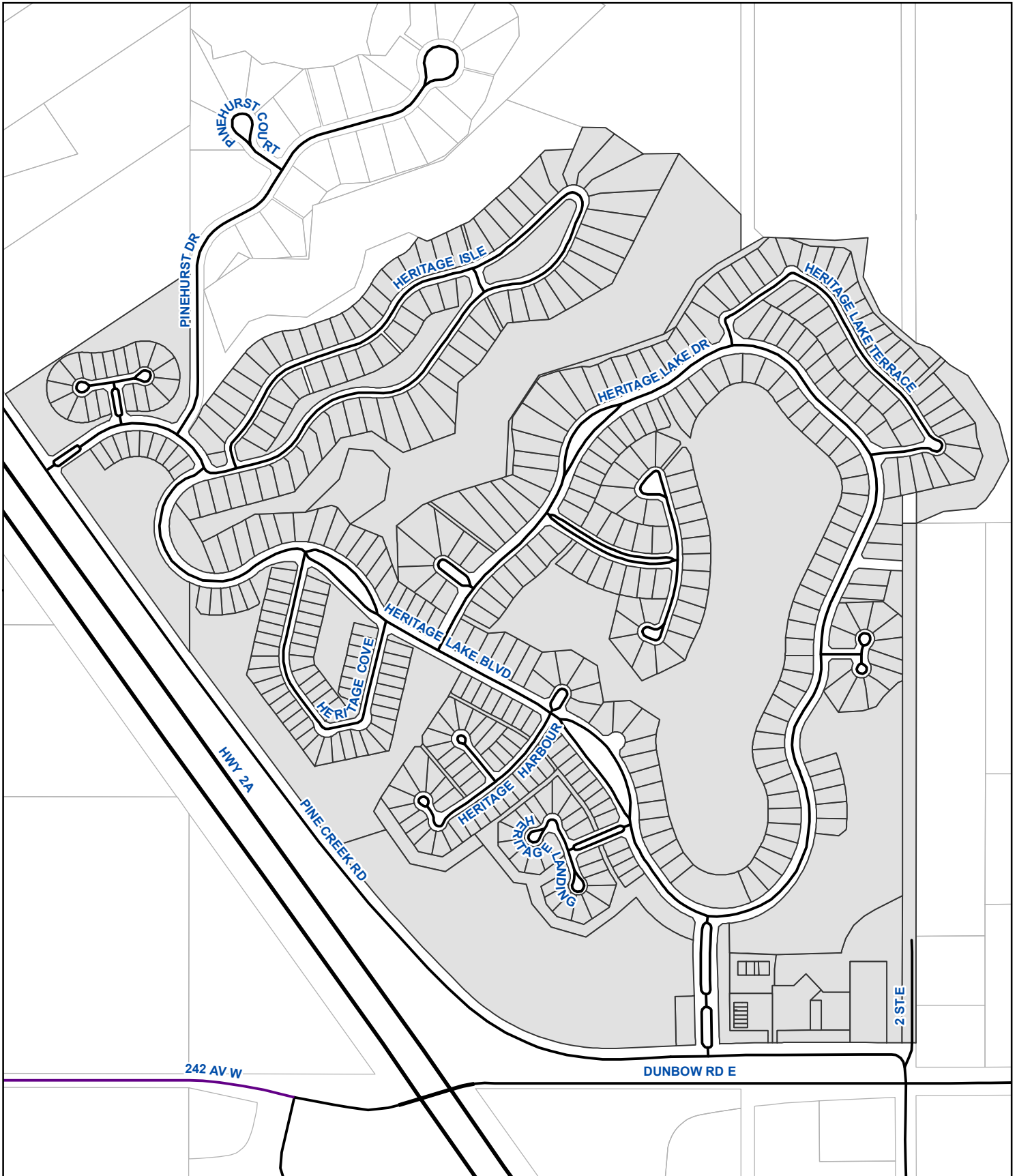




# Lake at Heritage Pointe Community Map





This map is for demonstration purposes only. Reproduction, in whole or in part, is prohibited without express permission from the Municipal District of Foothills No.31. The MD of Foothills No. 31 provides this information in good faith but provides no warranty nor accepts any liability arising from incorrect, incomplete or misleading information or its improper use.

Data Sources Include Municipal Records and AltaLIS.

1 centimeter = 75 meters

### Legend

-  Lake at Heritage Pointe Community
-  Parcels Line

This map was designed by the GIS department for illustration purposes only.

Date Created: 3/13/2017